

NOV 07 2011

ORDINANCE NO. 2907

AN ORDINANCE NAMING A PRIVATE DRIVE OFF OF THE 200 BLOCK OF WEST LUDMAN STREET SOUTH IN THE CITY OF COLUMBIA, ILLINOIS.

J. Ronald Colyer
City Clerk

WHEREAS, the Monroe County 911 Board (the "Board") has been pursuing digital mapping of properties and addressing in the City of Columbia, Illinois (the "City"); and

WHEREAS, an issue has been found with the sequencing of the numerical addresses of properties along the 200 block of West Ludman Street; and

WHEREAS, the Monroe County 911 Coordinator's Office has requested that the addressing of West Ludman Street be corrected; and

WHEREAS, it has been determined instead of changing the numerical addresses for two (2) houses addressed as 609 and 611 West Ludman Street it would be appropriate to create a street name for the private drive off of West Ludman Street providing access for the two (2) houses, and:

WHEREAS, the private drive providing access for 609 and 611 West Ludman Street can be named Ludman Lane, and;

WHEREAS, the proposed street naming for two houses having access via a private drive off of the 200 block of West Ludman Street is attached as Exhibit "A" and incorporated herein by reference.

NOW, THEREFORE, BE IT ORDAINED, by the Mayor and City Council of the City of Columbia, Illinois, as follows:

Section 1: That the recitals listed above are incorporated into this Ordinance as if fully restated herein.

Section 2: That the City shall adopt the private drive naming as shown on the attached Exhibit "A" and 609 and 611 West Ludman Street shall now be addressed as 609 and 611 Ludman Lane.

Section 3: That this Ordinance shall be in full force and effect immediately after its passage and recordation as provided by law.

Alderman Ebersohl moved the adoption of the above and foregoing Ordinance; the motion was seconded by Alderman Reis, and the roll call vote was as follows:


YEAS: Aldermen Ebersohl, Niemietz, Roessler, Huch and Reis.

NAYS: None.

ABSENT: Aldermen Agne, Mathews and Piazza.


ABSTENTIONS: None.

PASSED by the City Council and APPROVED by the Mayor this 7th day of November, 2011.



KEVIN B. HUTCHINSON, Mayor

ATTEST:



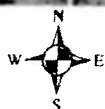
J. RONALD COLYER, City Clerk

(SEAL)

EXHIBIT A



0 20 40 Feet



THIS MAP IS NOT A LEGAL SURVEY
USE FOR LOCATION PURPOSES ONLY
PHOTOGRAPHY AS OF SPRING 2008
PARCEL BOUNDARIES AS OF DEC 2007
DATA AS OF JULY 2008